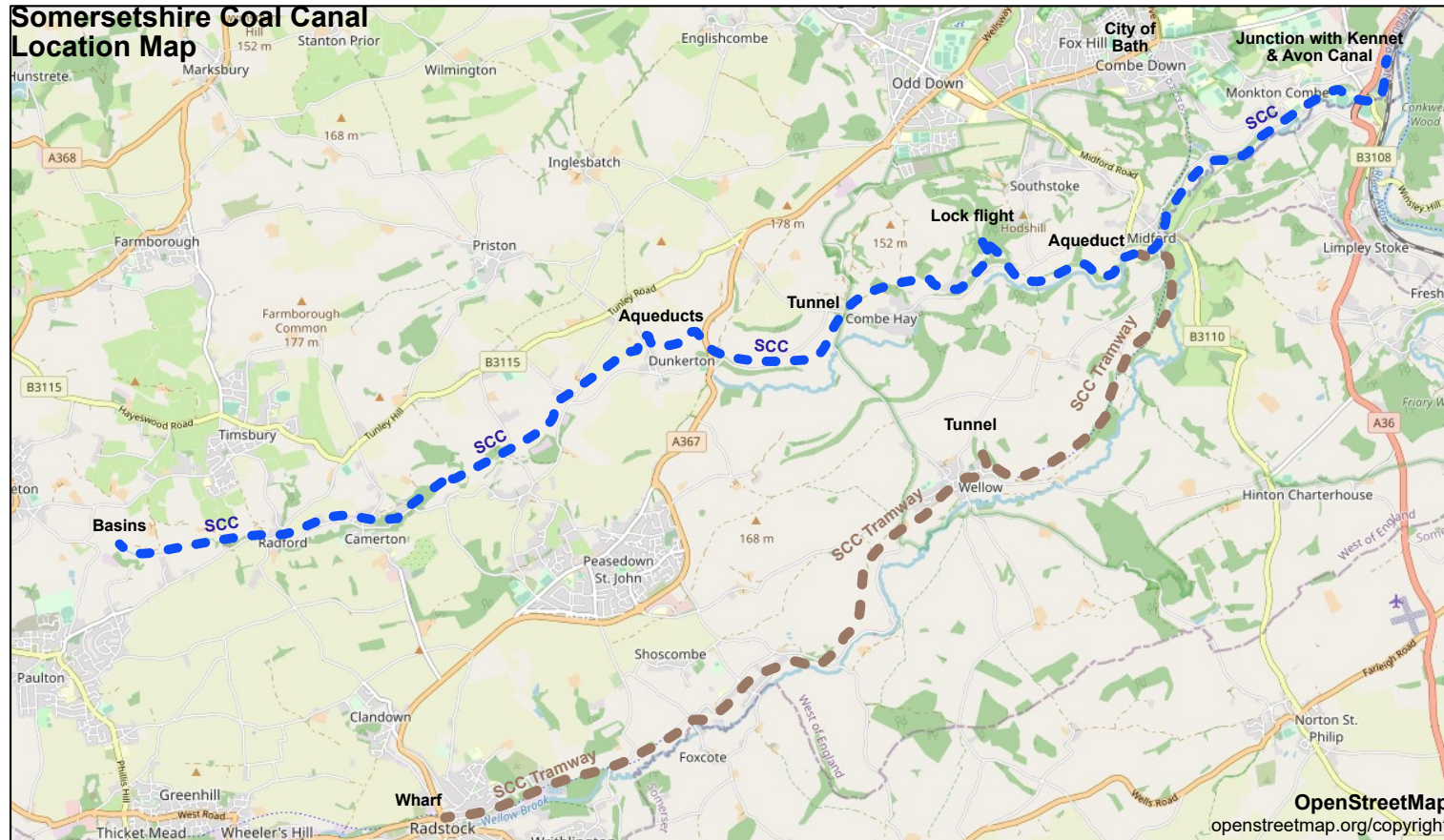


# The Somersetshire Coal Canal

## Location Map and route detail



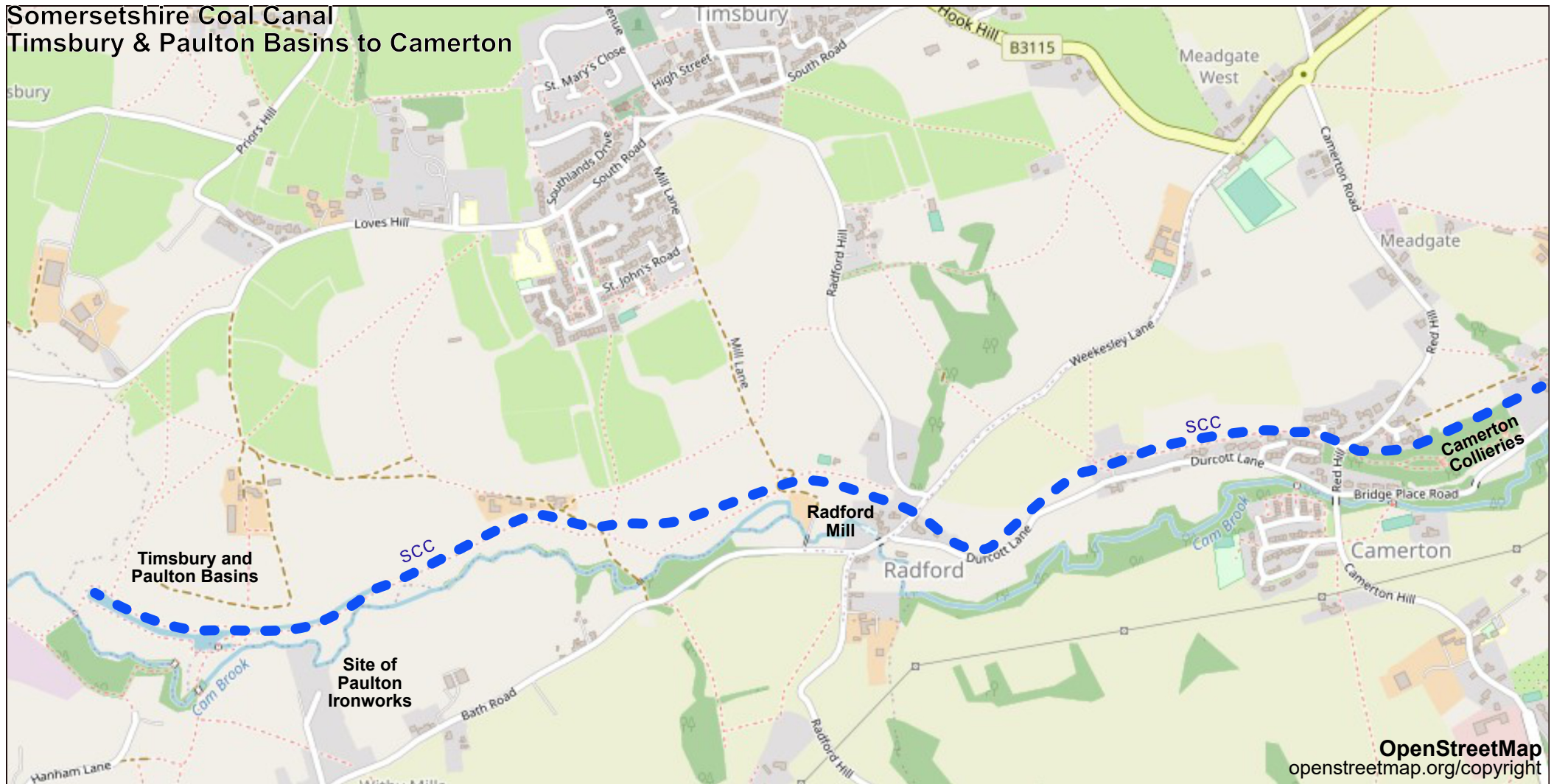
### Northern arm and main line

Timsbury & Paulton Basins to Camerton	1
Camerton to Dunkerton	2
Dunkerton to Combe Hay Lock Flight	3
Combe Hay Lock Flight to Midford	4
Midford to Dundas Wharf	5

### Southern arm

Radstock to Stoney Littleton	6
Stoney Littleton to Wellow	7
Wellow to Midford	8

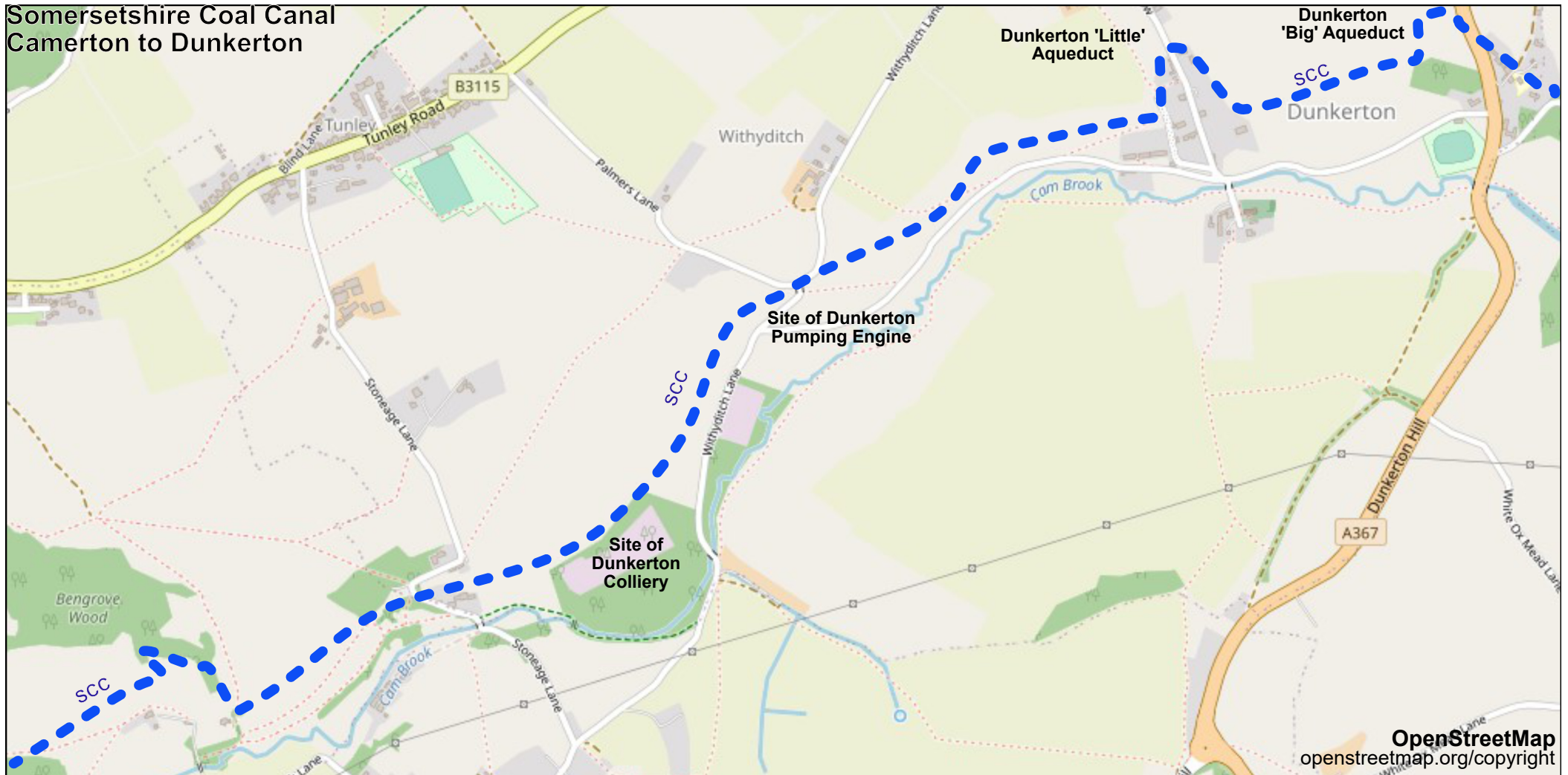
# Timsbury & Paulton Basins to Camerton



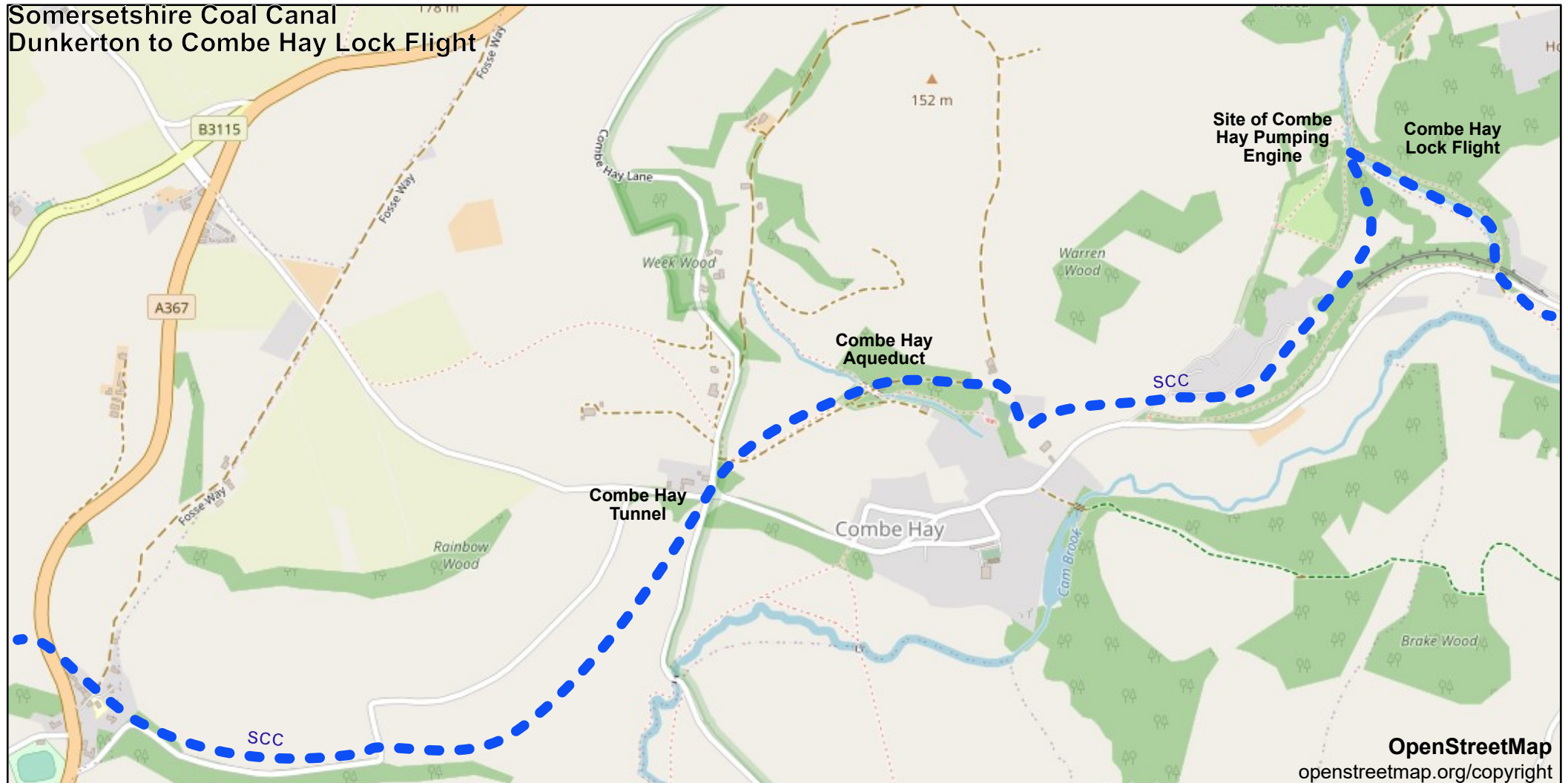
Map: 1

Much of the canal is on private land, but other sections are accessible by following public footpaths. Please keep to the footpaths if you wish to visit the canal.

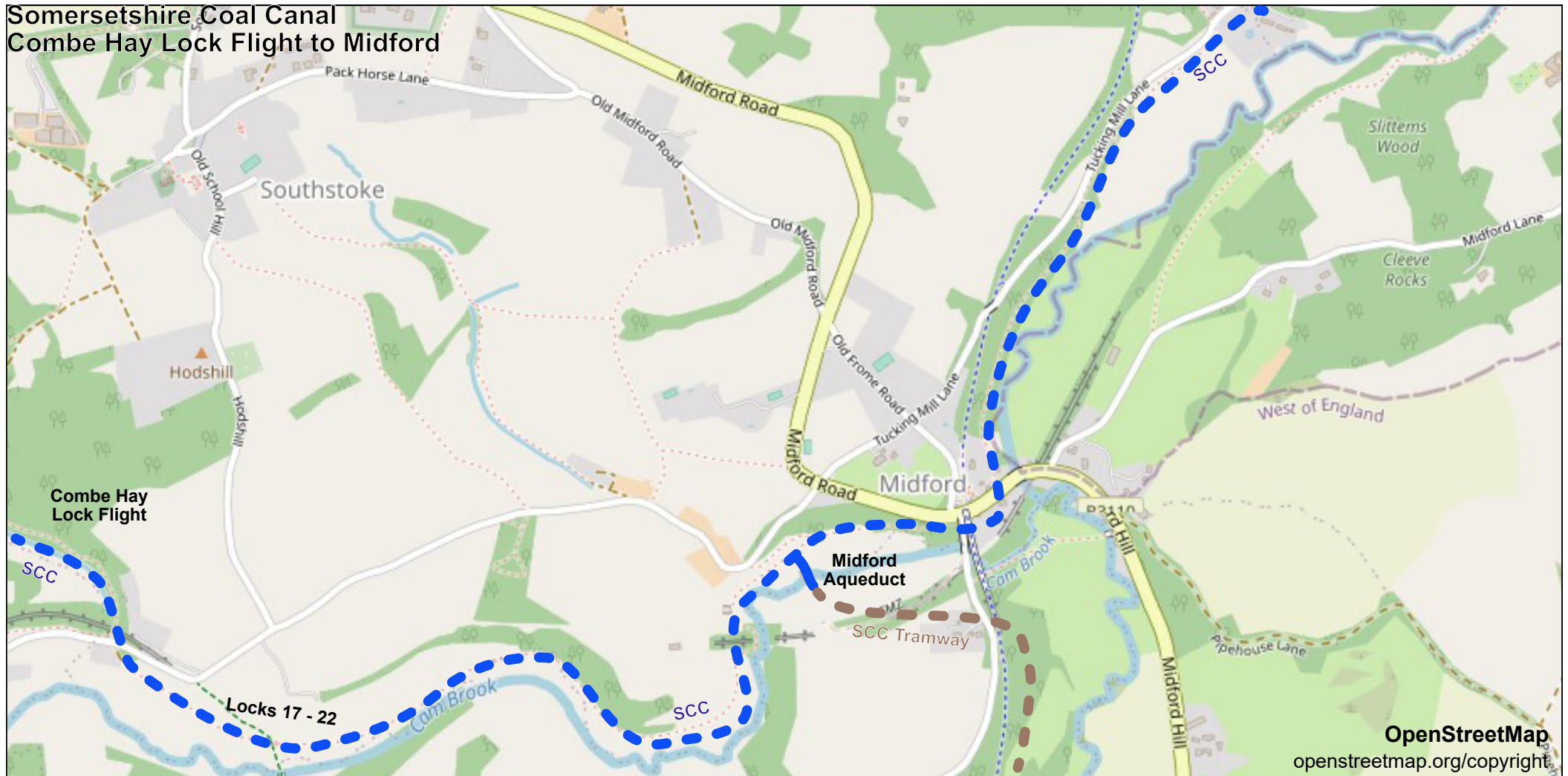
# Camerton to Dunkerton



# Dunkerton to Combe Hay Lock Flight

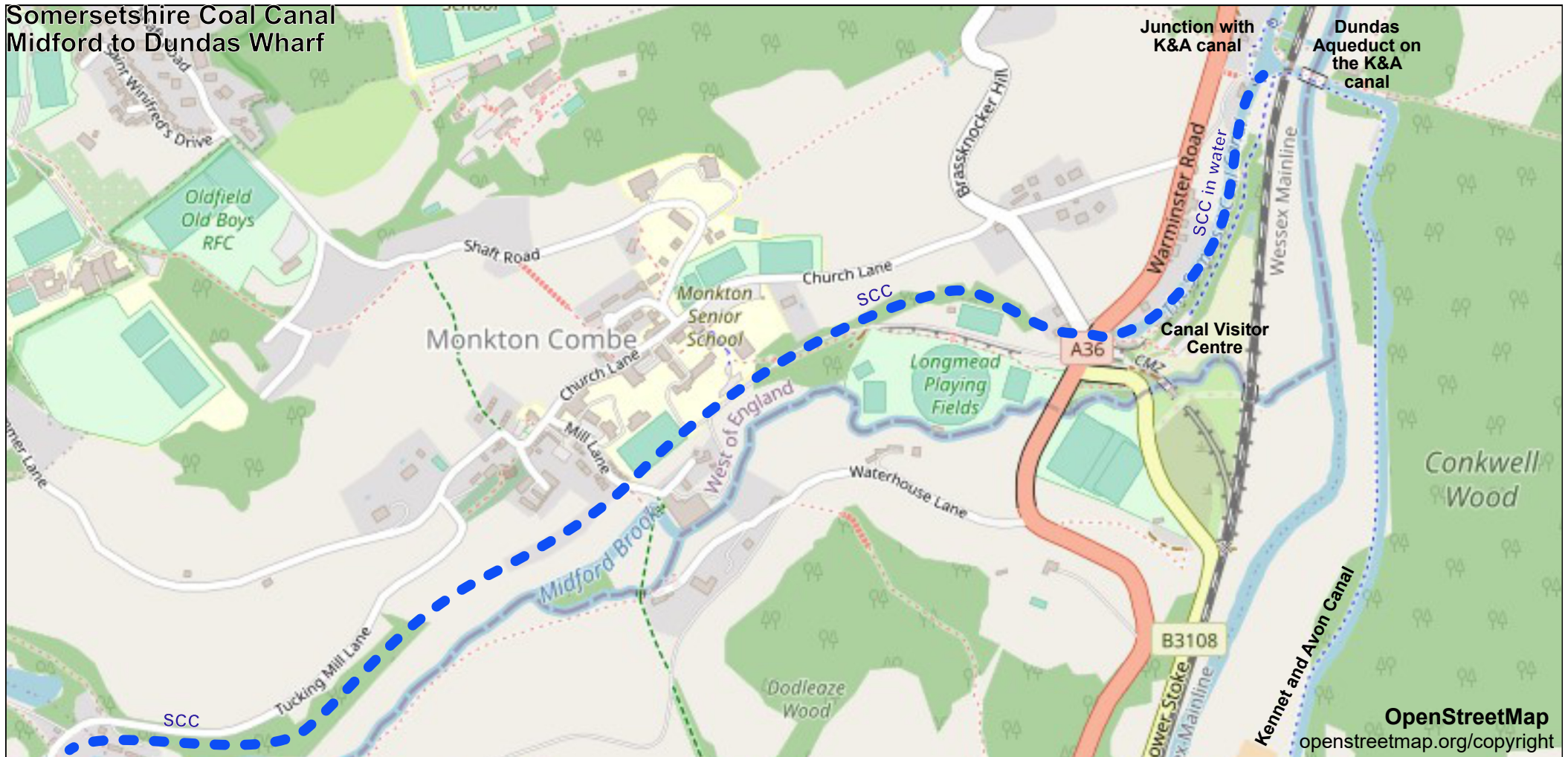


# Combe Hay Lock Flight to Midford

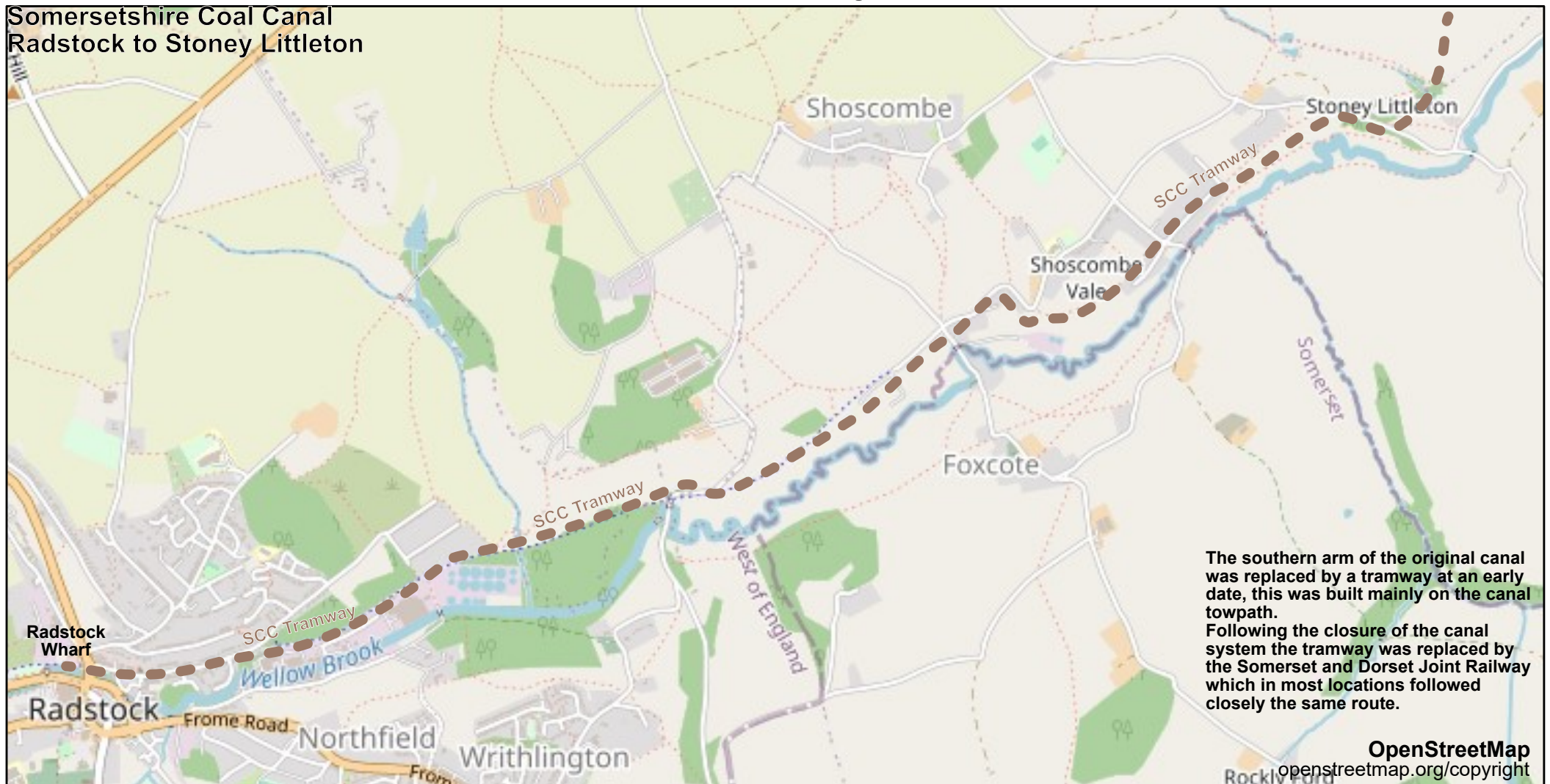


# Midford to Dundas Wharf

Somersetshire Coal Canal  
Midford to Dundas Wharf

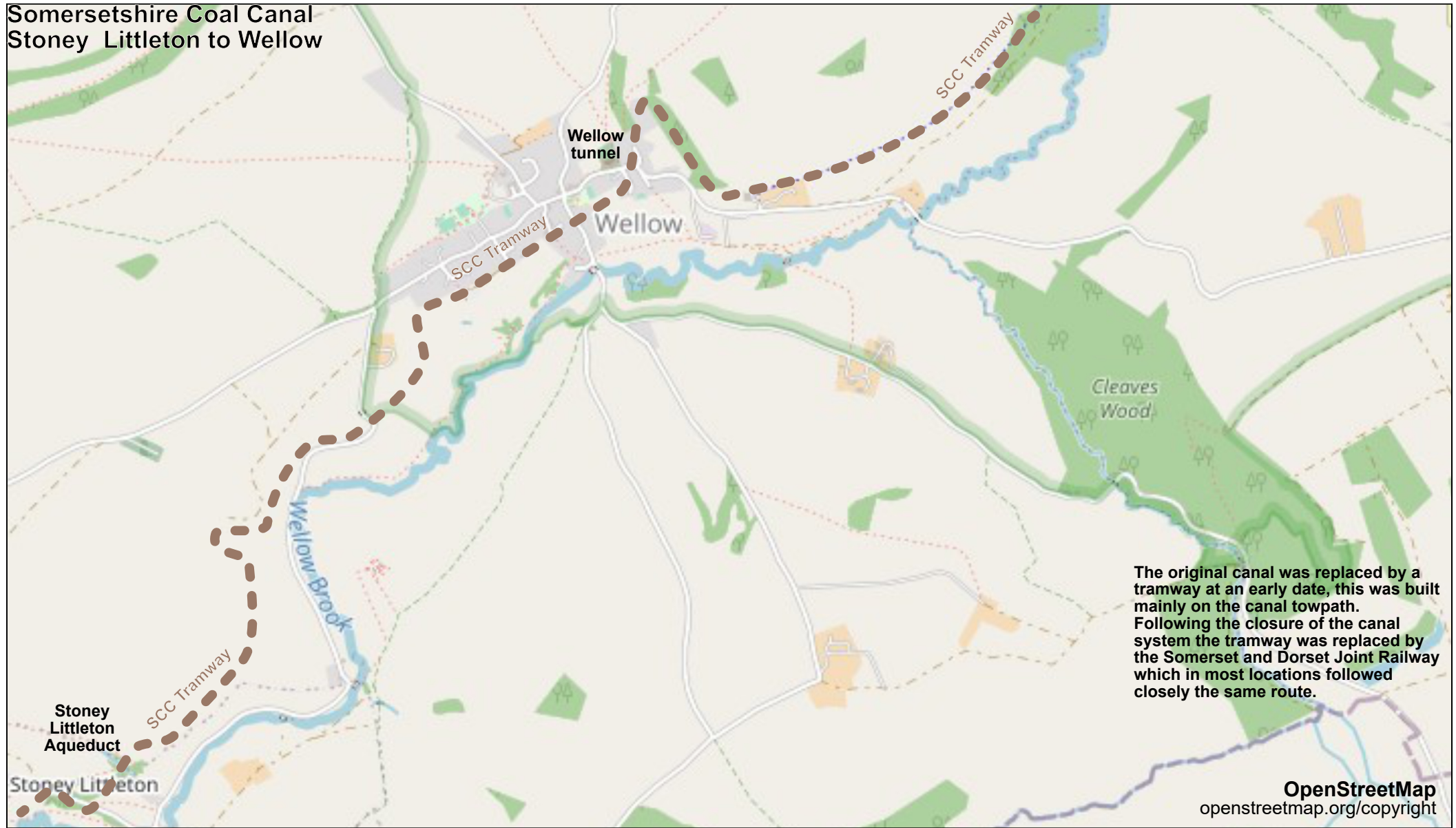


# Radstock to Stoney Littleton



# Stoney Littleton to Wellow

Somersetshire Coal Canal  
Stoney Littleton to Wellow



The original canal was replaced by a tramway at an early date, this was built mainly on the canal towpath. Following the closure of the canal system the tramway was replaced by the Somerset and Dorset Joint Railway which in most locations followed closely the same route.

OpenStreetMap  
openstreetmap.org/copyright



# Wellow to Midford

Somersetshire Coal Canal  
Wellow to Midford

